HEMET
Transit Village

A Vision Concept for the North Hemet Transit Station

COMPASS BLUEPRINT
new directions for growth







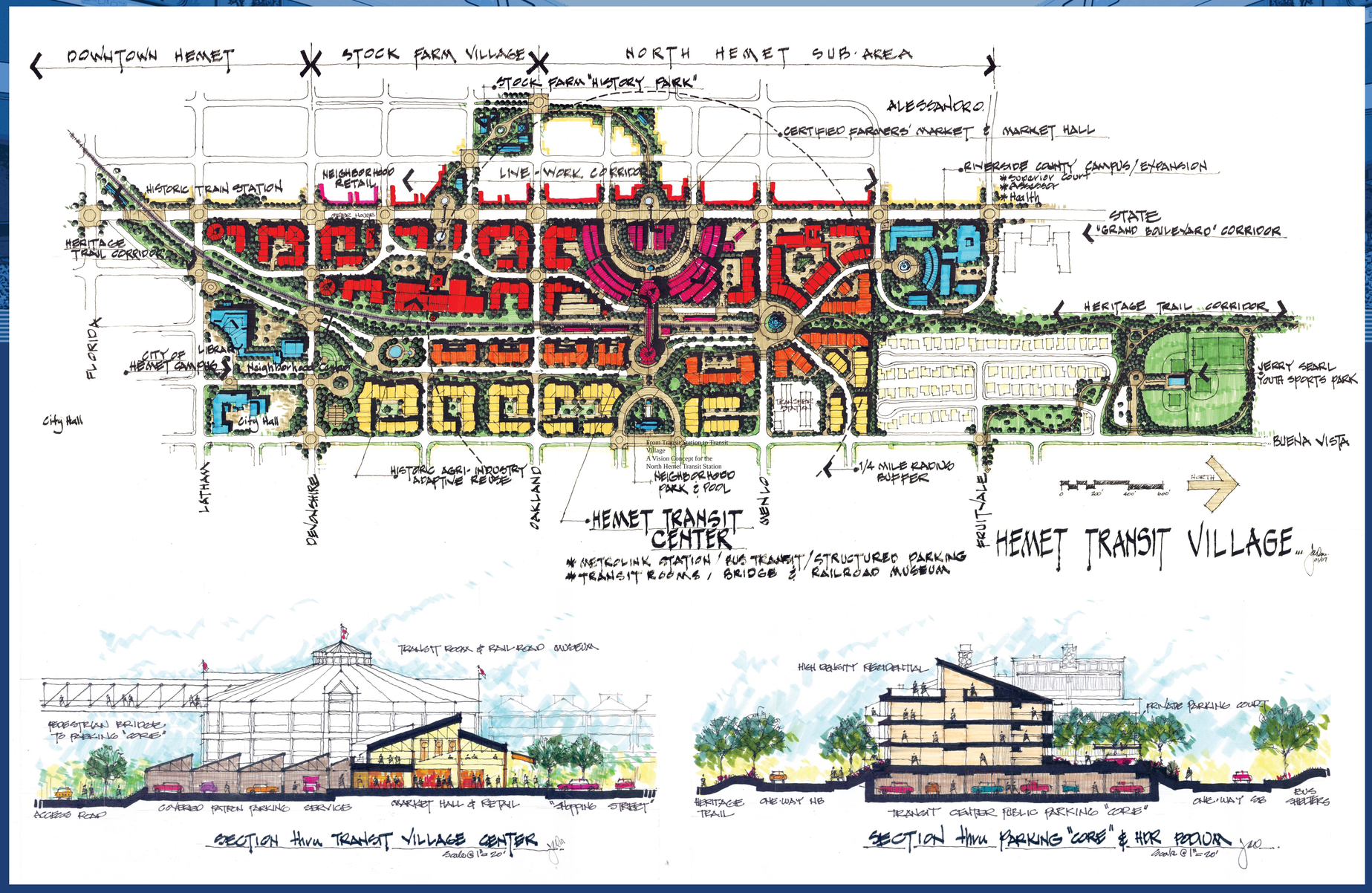

From Transit Station to Transit Village
A Vision Concept for the North Hemet Transit Station

SECTION thru TRANSIT VILLAGE CENTER
Scale @ 1" = 20'

SECTION thru PARKING "CORE" & HDR PODIUM
Scale @ 1" = 20'

SOUTHERN CALIFORNIA ASSOCIATION of GOVERNMENTS

RCTC

WRCOG WESTERN RIVERSIDE COUNCIL OF GOVERNMENTS

THE PLANNING CENTER

Acknowledgements:
This project was a collaborative effort involving the participation of regional, subregional, and local agencies. The Southern California Association of Governments (SCAG) Compass Blueprint Demonstration Project Program and Caltrans were the primary sponsors. Compass Blueprint provides tools to cities to evaluate planning options and stimulate development consistent with the region's goals. SCAG funding was in part through grants from the United States Department of Transportation - Federal Highway Administration and the Federal Transit Administration - under provisions of the Transportation Equity Act for the 21st Century (TEA-21). Additional assistance was provided by the State of California State Business, Transportation and Housing Agency through the California Regional Blueprint Planning Grant. Caltrans funding was provided through a Community-Based Transportation Planning Grant.